

BIOSTRATIGRAPHY OF THE MISHRIF FORMATION FROM WELL AMARAH-1 SOUTHEASTERN IRAQ

Rasha T. Al-Dulaimy¹ and Sa'ad S. Al-Sheikhly²

Received: 03/ 05/ 2012, Accepted: 05/ 12/ 2012

Keywords: Mishrif, Biostratigraphy, Biozones, Microfacies, Amarah, Iraq

ABSTRACT

The fossils of the Mishrif Formation for well Amarah-1 in southeastern Iraq was studied, where 312 thin sections have been used for litho-and biostratigraphic studies. Two biozones have been distinguished within the studied succession; these are from older to younger:

1- *Praealveolina cretacea* partial range zone

2- *Praealveolina tenuis* range zone

According to these zones, the age of formation was Late Cretaceous (Cenomanian – Early Turonian). Microfacies analysis showed six environmental indicative facies associations within the Mishrif carbonate platform; these are: deep open marine, shallow open marine, shoal barriers environment, rudisted barriers, back barrier and restricted marine environments.

الطباقية الحياتية لتكوين المشرف لبئر عمارة-1, جنوب شرق العراق

رشا طالب الدليمي و سعد سامي الشيكلي

المستخلص

تمت دراسة المتحجرات لتكوين المشرف لبئر عمارة-1 في محافظة ميسان, من خلال فحص 312 شريحة مجهرية حيث جرى التعرف من خلالها على المحتوى الحياتي الموجود في هذا التكوين, وتم تحديد نطاقين حياتيين من الأقدم الى الأحدث:

1- النطاق الأسفل: نطاق المدى الجزئي للنوع *Praealveolina cretacea*

2- النطاق الأعلى: نطاق المدى للنوع *Praealveolina tenuis*

واستناداً لذلك تم تحديد عمر التكوين بالطباشيري الأسفل (سينوماني – توروني مكر) ومن ثم دراسة السحنات الدقيقة وأثبت أن التكوين ترسب في ست بيئات بحرية رسوبية مختلفة وهي: البيئة البحرية العميقة المفتوحة، البيئة البحرية الضحلة المفتوحة، بيئة الحواجز المتضحلة، بيئة الحاجز الرودستي، بيئة خلف الحيد والبيئة البحرية المحصورة.

INTRODUCTION

Mishrif Formation is one of the most important formations in Iraq, both economically and geologically, which was deposited during the Cretaceous period within the secondary sedimentary cycle (Cenomanian – Early Turonian) and is regarded as the principal carbonate reservoirs in central and southern Iraq.

¹ Geologist, Iraq Geological Survey, P.O. Box 986, Alwiya, Baghdad, Iraq,
e-mail: dorairaq@yahoo.com

² Professor, Department of Geology, College of Science, University of Baghdad, Iraq,
e-mail: Saadalsheikhly@yahoo.com

The Cenomanian Mahilban, Maotsi and Fahad formations of central Iraq are the lateral

chronostratigraphical equivalent of the Mishrif, and equivalents of both Mishrif and Rumaila formations in southern Iraq. These units together represent single Mid-Cretaceous carbonate succession in the Mesopotamian Basin. The Mishrif Formation, part of Wasia group is a carbonate succession wide spread out through the Arabian Gulf (Al-Sherhan and Narine, 1988). The Mishrif Formation in central Iraq reflects the continuous deposition of shallow shelf carbonates periodic rises in sea level, which have led to episodes of deeper sedimentation down.

▪ **Aim of Study**

- 1- Studying the fossils of previously prepared thin section of well Amarah-1 (312 core samples)
- 2- Delineating the possible biostratigraphic zones.

▪ **Location**

Amarah-1 well is located within the Maysan Governorate at southeastern Iraq, south the city of Amarah, (Fig.1), with coordinates: 695 300 E, 3519 250 N, top (3228) and bottom (2870). According to the tectonic zones of Iraq, the study area is located in the Unstable Shelf (Al-Kadhimi *et al.*, 1996).

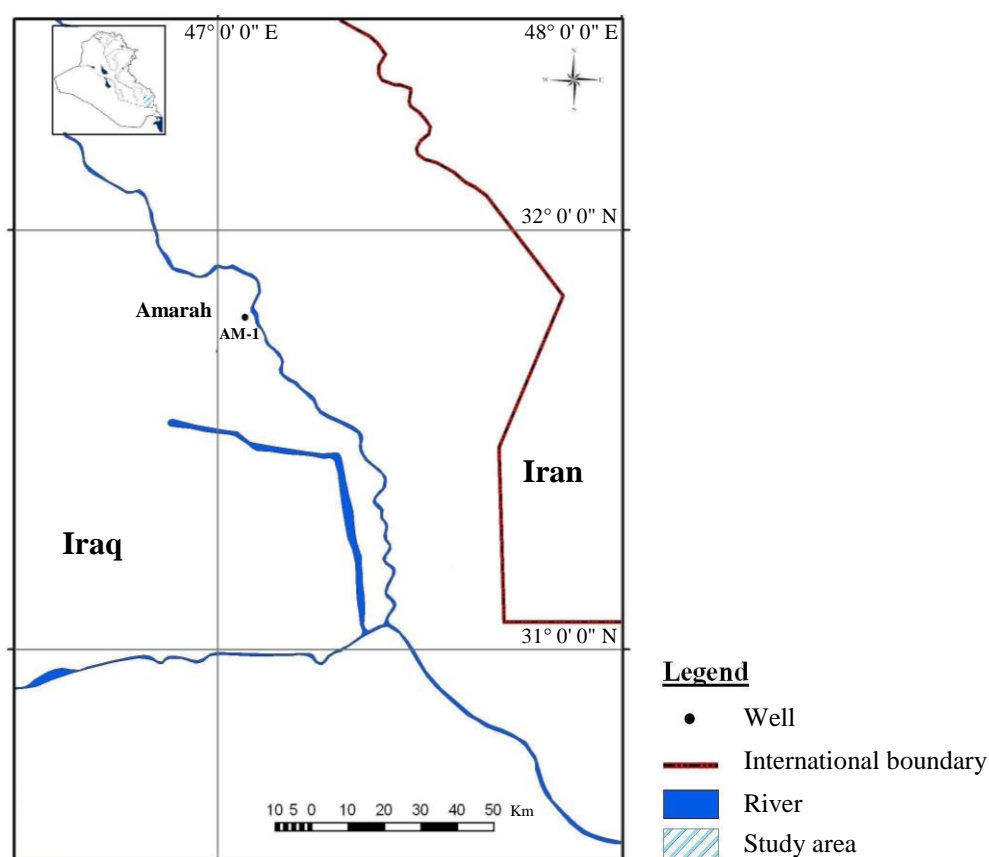


Fig.1: Location map of study area shows well Amarah-1

▪ **Previous studies**

The description of Mishrif Formation for the first time was given by (Rabanit, 1952) in well Zubair-3 from the upper part of what was previously called Khatiyah Formation, which was divided later on into three separated formations, i.e., Ahmadi, Rumaila and Mishrif formations. This formation was studied by Smout (1956). James and Wynd (1965) studied Sarvak Formation in Iran and they considered the upper part as representative of the typical Mishrif facies in Iran (Table 1).

Owen and Naser (1958) described the lithological cross-section of this formation in well Zubair-3; they considered it as a typical section.

Chatton and Hart (1961) studied the stratigraphic section of the Cenomanian – Turonian deposits and believed that Kifl Formation is, in terms of time, equivalent to Mishrif Formation in its upper part and it represents late facies that deposited in basins towards the end of marine regression. Al-Naqib (1967) studied Mishrif Formation and suggested that most of its rocks are limestone and contain small shale in some places and remnants of fossils and peloids.

- Elf – Iraq Company (1970) studied Mishrif Formation in Buzergan oil field southeast of Iraq, its biostratigraphy, depositional environments and reservoir specifications. They also studied the formation in Fuqua oil field, analyzing its biostratigraphy and facies analysis.
- Gaddo (1971) divided the depositional environment of Mishrif Formation into rudist marine reef environment, which interferes with lagoon littoral – lake environment, algal facies with facies of basinal and sub-basinal environment.
- Al-Khersan (1975) believed that Mishrif Formation was deposited within five marine environments; they are intertidal, littoral, banks margins, banks and open sea environments.
- Al-Siddiki (1978) studied Mishrif Formation in southeastern part of Iraq and he indicated that the formation is composed of limonitic limestone, brown limestone and mud limestone.
- Agip Company (1980) studied facies and environment of Mishrif Formation in Halfaya field and drew a sedimentological and environmental model for this formation in the studied area.
- Reulet (1982) studied Mishrif Formation in south of Iraq, its facies, depositional environment and reservoir specifications.
- Belarabi (1982) studied depositional environments and facies distribution of the formation in south of Iraq.
- Sherwani (1983) divided Mishrif Formation into five depositional environments.
- Al-Nuaimy (1990) studied genres and types of large foraminifera, which include Alveolinde and their different kinds in Mishrif Formation.
- Al-Therb (1996) studied the biostratigraphy and facies of the formation with age Early Cenomanian – Turonian in south of Iraq which includes Mishrif Formation.
- Al-Jumaily (2001) studied Mishrif Formation in selected oil fields in south of Iraq, its facies and depositional environment and introduced a table indicating the horizontal and vertical relation for Albion – Turonian formations.
- Mahdi (2004) studied the sequence stratigraphy of Mishrif Formation in selected wells in the south of Iraq.
- Al-Khalidi (2004) studied the reservoir specification and determined the effective porosity of the formation in Halfaya field southeast of Iraq.
- Al-Ubaidy (2004) studied facies development, diagenesis processes and sedimentological cycles of Mishrif Formation.
- Al-Kilaby (2009) studied Mishrif Formation in Abu Ghirab and Fuqua field, its porosity

and reservoir characters.

- Al-Rubiay (2009) studied the Sequence Stratigraphy in the wells of west Qurna and north Rumaila oil field, south of Iraq.

Table 1: Comparison with other biostratigraphic studies

AGE STAGE	South Iraq (Abdul-Kareem and Yousif, 1990)	Saudi Arabia (Philip <i>et al.</i> , 1995)	Southeast Iraq (Al-Therb, 1996)	South Iraq (Sharbazehry, 1999)	Southeast Iraq (Al-Badri, 2005)	Southeast Iraq (Al-Dulaimy, 2010)
MIDDLE CRETACEOUS						
	<i>Qataria dukhani</i> <i>Dicyclina</i> <i>schlumbergri</i>			<i>Heterhelix</i> <i>globulosa</i> , <i>Rotalibora</i> <i>appennica</i>		
				<i>Praglobotruncana</i> <i>delrionensis</i>	<i>Praealveolina</i> <i>tenuis</i>	<i>Praealveolina</i> <i>tenuis</i>
CENOMANIAN	<i>Rotalina</i> sp.	<i>Praealveolina</i> <i>cretacea</i>	<i>Praealveolina</i> <i>cretacea</i>	<i>Praealveolina</i> <i>cretacea</i>	<i>Praealveolin</i> <i>a cretacea</i>	<i>Praealveolina</i> <i>tenuis</i>
	<i>Praealveolina</i> <i>cretacea</i> , <i>Ovalveolina ovum</i>					
	<i>Cisalveolina fallax</i>					
	<i>Oligostegina</i> sp. <i>Washintensis</i> <i>Hedbergella</i>					
				<i>Nezzazata</i> <i>simplex</i>		

BIOSTRATIGRAPHY

Three hundred and twelve samples thin section were studied by a polarized microscope. Many fossils have been recognized through this study, especially planktonic and benthonic foraminifera. On the basis of biological content Mishrif Formation could be divided into a number of bio-zones depending on index fossils present.

▪ Index Fossils of Mishrif Formation

A number of index fossils present within Mishrif Formation have been recognized in order to establish the age of the formation. The most important fossils are planktonic foraminifera, which include *Hedbergella* spp. and *Oligostegina* sp., *Globigerina* sp. and *Hetrohelix* sp.; they play an important aspect in defining the transitional zones between Mishrif and Rumaila formations.

Many benthonic foraminifera are recognized within the formation and suggest the biozones below (Fig.2):

1- *Praealveolina cretacea* partial rang zone

This nearly extends from the bottom to middle of the formation, accossiated with the following species (depth 3220 – 3020 m):

Praealveolina cretacea D' archiac, *Biconcava bentori* Hamaoui, *Cisalveolina fallax* Reichel, *Dicyclina schlumbergeri* Munier-chalmas, *Nezzazata simplex* Omara, *Miliolids*, *Nezzazata conica* Smout, *Ovalveolina ovum* D' orbingy, *Praealveolina cretacea*, *Praealveolina simplex*, *Pseudolitonella reicheli*, *Spiroplectammina* sp., *Biplanata peneropiromis*, *Ataxophrag* IRK sp., *Cisalveolina fallax* Reichel, *Praealveolina simplex* Riechl, Planktons.

2- *Praealveolina tenuis* rang zone

This represents the upper part of the Mishrif Formation. The following species are found within the zone (depth 2970 – 2920 m):

Chrysalidina gradate D'orbingy, *Dicyclina schlumbergeri* Munier-chalmas, *Biconcava bentori* Hamaoui, *Cisalveolina fallax* Reichel, *Lenticulina macrodisca*, *Miliolids*, *Nezzazata conica* Smout, *N. simplex* Omara, *Praealveolina tenuis*, *Praealveolina simplex*, *Tabrina bingstani*, *Lenticulina macrodisca*, *Nummuloculina macrodisca*, *Qataria dukani* Hensone, *Biconcava bentori* Hamaoui, *Spiroplectammina* sp., skeletal of echinoderm, calcareous algae, ostracoda, sponge spicules, corals and rudist (Figs.3, 4, 5 and 6).

According to Al-Naqib (1967), Gaddo (1971) and Brun (1971), the age of the formation was Early – Late Cenomanian depending on *Nezzazata simplex*. Al-Naggar and Al-Rifaiy, (1973) suggested age of the formation as Late Cenomanian depending on *Praealveolina tenuis*, and *Ovalveolina ovum*. Al-Nuaimy (1990) suggests the age as Cenomanian – Turonian indicated by *Biconcava bentori*.

In the present study, the age was detremianed as Cenomanian – Early Turonian depending on index fossils of the formation, *Nezzazata simplex* Omara, *Praealveolina tenuis*, *Biconcava bentori* and *Cisalveolina fallax*.

CENOMANIAN – EARLY TURONIAN						ERA
MISHRIF						FORMATION
						Lithology
						DEPTH (m)
						BIOZONE
						Planktonic
						Miliolids
						<i>Hedbergella</i> sp.
						<i>Ovalveolina ovum</i>
						<i>Biplanata pneropliromis</i>
						<i>Ataxophrag</i> IRK sp.
						<i>Pseudolitinella reichli marie</i>
						<i>Biconcava bentori</i>
						<i>Dicyclina schlmbergeri</i>
						<i>Spiroplectammina</i> sp.
						<i>Cisalveolina fallax</i>
						<i>Nezzazata conica</i>
						<i>Nezzazata simplex</i> Omara
						<i>Praealveolina</i> gr. <i>cretacea</i>
						<i>Praealveolina simplex</i>
						<i>Qataria dukani</i>
						<i>Tabrina bingstani</i>
						<i>Crysalidina gradata</i>
						<i>Praealveolina tenuis</i>
						<i>Nummuloculina</i> IRK sp.
						<i>Lenticulina marcodisca</i>




Fig.3: Index Fossils

- 1- *Cisalveolina frassi* in foraminiferal lime wackestone (AM-1, 2870 m, X10)
- 2- *Praealveolina tenuis* in foraminifera lime
- 3- *Praealveolina tenuis* in foraminifera lime wackestone (AM-1, 2926 m, X10)
- 4- *Tabrina bingstani*, calcareous algae, miliolid, calcisphere in foraminiferal lime wackestone (AM-1, 2926.8 m, X10)
- 5- Miliolids with bioclastic packstone (AM-1, 2576 m, X50)
- 6- (1) *Pseudorhaphidionina dubia*, (2) *Nezzazata simplex*, sponge spicules and calcisphere in bioclastic foraminifera wackestone (AM-1, 2868m, X10)




Fig.4: Index Fossils

- 1- *Dicyclina schlmbergeri*, *Nezzazata simplex* in foraminifera lime wackestone (2929, X10)
- 2- Miliolids, calcisphere, planktonic and *Chrysalidina gradata* in foraminifera lime wackestone with micrite (AM-1, 2929 m, X10)
- 3- *Chrysalidina gradata* and calcareous algae in foraminifera lime wackestone (AM-1, 2930 m, X40)
- 4- *Chrysalidina gradata*, *Nezzazata simplex* and calcareous algae in foraminiferal bioclastic packstone (AM-1, 2930 m, X10).
- 5- *Praealveolina tenuis*, *Nummuloculina* sp. and calcareous algae in foraminiferal lime wackestone
- 6- (1, 2) *Nezzazata simplex*, (3) Miliolids with fragment and micrite in foraminifera lime wackestone (AM-1, 2950 m, X10)

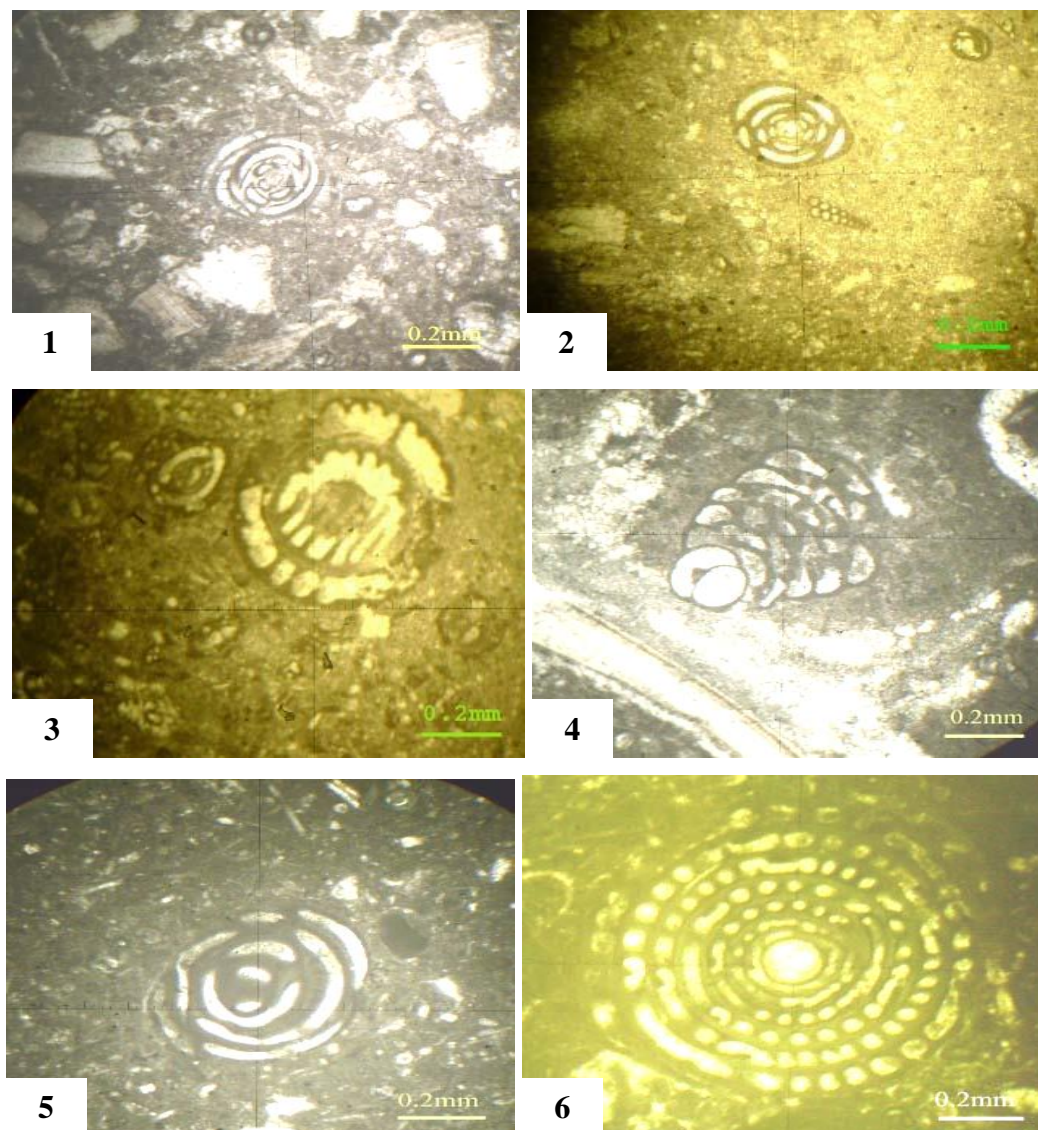


Fig.5: Index Fossils

- 1- Miliolid with debris of rudist and ostracoda in rudisted packstone (AM-1, 2935m, x10)
- 2- Miliolids, *Spiroplectammina* IRK sp. and rudist in bioclastic foraminifera wackestone (AM-1, 2953 m, X10)
- 3- *Praealveolina tenuis*, miliolid and calcareous algae in bioclastic foraminifera wackestone (AM-1, 2953 m, X40)
- 4- *Chrysalidina gradata* with neomorphism in foraminifera lime wackestone (AM-1, 2926.4 m, X4)
- 5- Calcisphere, sponge spicules and *Nummoloculina* IRK sp. in foraminifera bioclastic wackestone (AM-1, 2966 m, X10)
- 6- *Cisalveolina lehneri*, sponge spicules with pelloids in bioclastic foraminifera packstone (AM-1, 2965 m, X40)

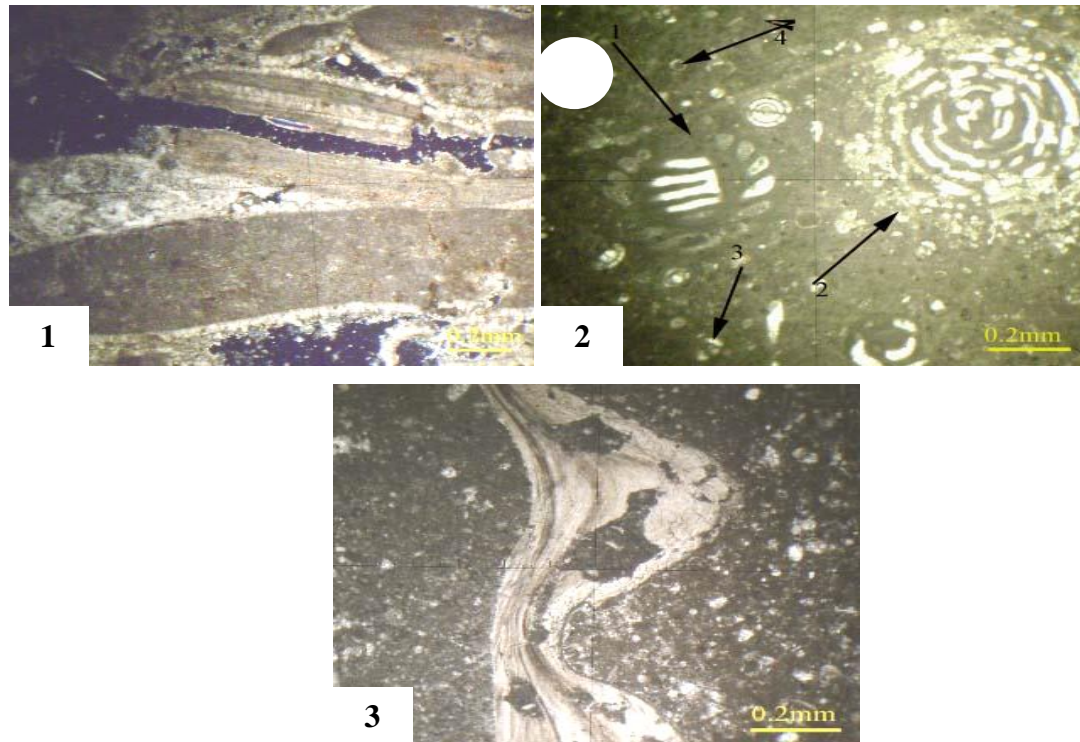


Fig.6: Index Fossils

- 1- Debris of rudist in rudisted grainstone with big intraclastic (AM-1, 2890 m, X40)
- 2- (1) *Ovalveolina crassa* with (4) calcisphere, (3) *Nezzazata simplex* in foraminifera wackestone (AM-1, 2266 m, X10)
- 3- Rudist debris show boring in the rudist, bioclastic lime wackestone (AM-1, 2329 m, X10)

MICROFACIES AND DEPOSITIONAL ENVIRONMENT

Many facies association were distinguished in the Mishrif Formation. Each represents a destine depositional environments (Fig.7):

- 1- Deep open marine facies:
 - a- Pelagic lime mudstone
 - b- Pelagic lime mudstone – wackestone
- 2- Shallow open marine facies:
 - a- Foraminiferal lime wackestone
 - b- bioclastic lime wackestone – packstone
 - c- Rudistid lime packstone
- 3- Shoal barriers facies:
 - a- Pelloidal and rudisted lime grainstone
 - b- Pelloidal and rudisted lime packstone
 - c- Rudisted and pelloidal lime packstone – Grainstone

4- Rudisted biostrome barriers facies:

- a- Rudisted lime boundstone
- b- Rudisted lime boundstone with rudisted lime Grainstone

5- Back barrier facies:

- a- Bioclastic and foraminiferal lime packstone
- b- Foraminiferal and bioclastic and pelloidal lime (wackestone with packstone)

6- Restricted Marine facies:

- a- Interbedded Foraminiferal and Bioclastic lime (wackestone with packstone)
- b- Foraminiferal and bioclastic lime wackestone

According to Wilson (1975), SMF types are characterized by SMF3, SMF7, SMF10, and SMF16.

DEPOSITIONAL ENVIRONMENT OF THE MISHRIF FORMATION

The carbonate of the Mishrif Formation is deposited within six marine environments, starting from the outer shelf, which includes deep open marine, shallow open marine, shoal barriers, rudisted biostrome ending to inner shelf environment, which includes back barrier environment and restricted marine environment.

CONCLUSIONS

According to the biozones the age of the Mishrif Formation, considered as Cenomanian – Early Turonian.

- Six microfacies were recognized, depending on the fossils content and lithological characters they are:
 - 1- Pelagic lime mudstone, Pelagic lime mudstone – wackestone.
 - 2- Pelagic lime wackestone, bioclastic rudistid lime wackestone – packstone and rudistid lime packstone.
 - 3- Pelloidal and rudistid lime grainstone, pelloidal and rudistid lime packstone and rudistid and pelloidal lime packstone – grainstone.
 - 4- Rudistid lime boundstone, rudistid lime boundstone and rudistid lime grainstone
 - 5- Bioclastic and foraminiferal lime packstone, foraminiferal and bioclastic and pelloidal lime wackestone – packstone,
 - 6- Foraminiferal and bioclastic lime wackestone – packstone and foraminiferal and bioclastic lime wackestone
- Depending on the biostratigraphic and the microfacies analyses, the Mishrif Formation was deposited in six marine environments: deep open marine, shallow open marine, shoal barriers, rudisted biostrome ending to inner shelf environment, which includes back barrier environment and restricted marine environment.

Era	Period	Epoch	Age	Formation	Depth	Thickness	Lithology	Facies distribution	Microfacies vertical distribution					Diagenetic processes							Depositional environment				
									Mudstone	Wackestone	Packstone	Grainstone	Boundstone	Stylolization	Dissolution	Pyritization	Neomorphism	Microitization	Dolomitization	Cementation	Deep open marine	Shallow open marine	Shoal barrier	Back barrier	Restricted marine
Mesozoic	Cretaceous	Middle Cretaceous	Cenomanian — Turonian	Mishrif Formation	Khas																				
						2870																			
						53		rudist and pellet grainstone																	
						2900		bioclastic wackestone-packstone																	
						17		foraminifera and bioclastic wackestone-packstone																	
						2950		rudist boundstone																	
						64		rudist and pellet grainstone																	
						10		rudist wackestone																	
						30		pelagic mudstone																	
						7		pelagic wackestone																	
						10		bioclastic and foraminifera wackestone-packstone																	
						15		rudist grainstone-boundstone																	
						3050		rudist and pellet packstone-grainstone																	
						9		bioclastic wackestone-packstone																	
						36		pelagic wackestone																	
						3100		pelagic mudstone																	
						26		pelagic mudstone																	
						14		bioclastic packstone																	
						18		pelagic mudstone																	
						3150		pelagic mudstone																	
						20		bioclastic packstone																	
						10		pellet grainstone																	
						10		pelagic mudstone-wackestone																	
						3200		pelagic mudstone																	
						22																			
						20																			
						3230																			

Fig.7: Vertical distribution of facies and diagenetic processes and depositional environment in well Amarah-1

REFERENCES

- Abdul-Kareem, B.M. and Yousif, Y.R., 1990. Biofacies of the Mishrif Formation, Rumaila North Oil Field, Southern Iraq, part 1. University of Baghdad, Petroleum Research Center, Petroleum Engineering Department.
- Agip, 1980. Halfaya Field petrographic and sedimentological study of the Mishrif Formation, OEC Lib., Baghdad Unpub. report.
- Al-Badri, A.M.S., 2005. Sequence Stratigraphy of the Mishrif Formation in Selective Well in Meysan City, Southern Iraq. Unpub. M.Sc. Thesis., University of Baghdad, College of Science.
- Al-Dulaimy, R.T., 2010. Biostratigraphy of the Mishrif Formation. Unpub. M.Sc. Thesis., University of Baghdad, College of Science, 60pp.
- Al-Jumaily, S., 2001. Facies and Depositional Environment of the Mishrif Formation in Selective Wells Southern Iraq. Unpub. Ph.D. Thesis., University of Baghdad, College of Science.
- Al-Kadhimi, J.A., Sissakian, V.K., Fattah, A.S. and Deikran, D.B., 1996. Tectonic Map of Iraq, 2nd edit., scale 1: 1000 000. GEOSURV, Baghdad, Iraq.
- Al-Khaldi, Z.A., 2004. Reservoir Specification and Effective Porosity of the Mishrif Formation in Halfaya Field Southeast Iraq. Unpub. M.Sc. Thesis., University of Baghdad, College of Science, 120pp.
- Al-Khersan, H., 1975. Depositional environment and geological history of the Mishrif Formation in southern Iraq. Unpub. INOC report.
- Al-Kilaby, A., 2009. Reservoir Characters and Porosity of the Mishrif Formation in Abu Ghirab and Fuqua Fields, Southern Iraq. Unpub. M.Sc. Thesis., University of Baghdad, College of Science, 120pp.
- Al-Naqib, K.M., 1967. Geology of Arabian Peninsula, Southwestern Iraq. U.S. Geological Survey, Profess. paper, 54pp.
- Al-Naggar, Z.R., and Al-Rifaiy, I.A., 1973. Stratigraphy and microfacies of type Magwa Formation of Kuwait – Arabia, part 2, Mishrif Formation member. AAPG Bull., Vol.57, No.11, p. 2263 – 2279.
- Al-Nuaimy, K.A., 1990. Study of Large Foraminifera in Middle Cretaceous (Albian – Cenomanian) of Iraq. Unpub. Ph.D. Thesis, University of Baghdad, College of Science.
- Al-Rubaiy, H.H.F., 2009. Sequence Stratigraphy of the Mishrif Formation at West Qurnah, North Rumaila and Zubair Fields, Southern Iraq, Unpub. M.Sc. Thesis., University of Baghdad, College of Science, 140pp.
- Al-Sherhan, E.R. and Narine, A.E.M., 1988. A review of the Cretaceous formations in the Arabian Peninsula and Gulf, Part ii, Mid Cretaceous (Wasia Group) stratigraphy and paleogeography. Jour. Geol., 11, p. 89 – 112.
- Al-Siddiki, A.A.M., 1978. Subsurface geology of southeastern Iraq, 10th Arab. Pet. Cong., Tripoli, Libya, paper No. LUL (B3), U7P.
- Al-Therb, M.Y., 1996. Biostratigraphy and Microfacies to Cenomanian – Early Turonian Rocks in Center of Iraq. Unpub. M.Sc. Thesis., University of Baghdad, College Science, 163pp.
- Al-Ubaidy, U., 2004. Stratigraphic Control on Facies and Diagenetic Development of the Mishrif Formation in Zubair Field. Unpub. M.Sc. Thesis., University of Baghdad, College of Science, 86pp.
- Belarabi, E.M., 1982. Depositional Environment and Facies Distribution of Mishrif Formation, Southern Iraq. Unpub. M.Sc. Thesis., University of Baghdad, College of Science, 160pp.
- Brun, L., 1970. Cretaceous microfossils and microfacies from Elf – Iraq. Unpub. int. report.
- Chatton, M. and Hart, E., 1961. Review of the Cenomanian – Maastrichtian stratigraphy in Iraq. OEC Lib., Baghdad. Unpub. Report.
- Elf – Iraq, 1970. Sedimentological study of the Mishrif Reservoir, Buzergan No.2 well. INOC Lib., Unpub. report.
- Gaddo, J.Z.H., 1971. The Mishrif Formation paleoenvironments in Rumaila – Tubal – Zubair region of south Iraq. Jour. Geol. Soc. Iraq, Vol.4, p. 1 – 12.
- James, G.A. and Wynd, J.G., 1965. Stratigraphic nomenclature of Iranian Oil Consotium Agreement area. AAPG Bull., 49/12, Tulsa, Oklahoma.
- Owen, R.M. and Naser, S.N., 1958. The Stratigraphic of Kuwait – Basrah area. In: L.G., Weeks (Ed.), Habitat of oil, a symposium. AAPG, publication, p. 1252 – 1278.
- Mahdi, T.A., 2004. Sequence Stratigraphy and Reservoir Characterization of the Mishrif Formation in Dujaila, Kut, Amarah and Rifaiy fields, Unpub. M.Sc. Thesis., University of Baghdad, College of Science, 160pp.
- Philip, M. and Pierre, S. 1995. Stratigraphy and rudist biozonation of the Campanian and Maastrichtian of Eastern Oman. Vol.12, Memo.2, p. 257 – 266.
- Rabanit, P.M.V., 1952. Rock units of Basrah area. BP, INOC Lib., Unpub. report.

- Reulet, J., 1982. Carbonate reservoir in marine shelf of Mishrif Formation (Buzergan Abu Ghirab and Fuqua structures), Misan Oil Field, Iraq. SENA(P), Dir Explor., Elf – Aquitana, INOC Lib., Baghdad. Unpub. report.
- Sharbazer, K.M., 1999. Biostratigraphy of the Mishrif Formation (Middle Late Cenomanian – Early Turonian), Amarah well-1, southern Iraq. Department of geology, College of Science, University of Sulaimaniyah, Kurdistan Region, Northern Iraq (abstract), p. 511 – 530.
- Sherwani, G.H., 1983. Depositional Environment and Stratigraphic Relationships of the Mishrif Formation and Equivalents in Selected Boreholes Southern and Middle Iraq. Unpub. M.Sc. Thesis., University of Baghdad, College of Science, 120pp.
- Smout, A.H., 1956. Three new Cretaceous genera foraminifera related to Ceratulinidae. Micropalaeontology. Vol.2, p. 335 – 345.
- Wilson, J.L., 1975. Carbonate Facies in Geologic History. Springer Verlag, Berlin, Heidelberg, New York, 471pp.